

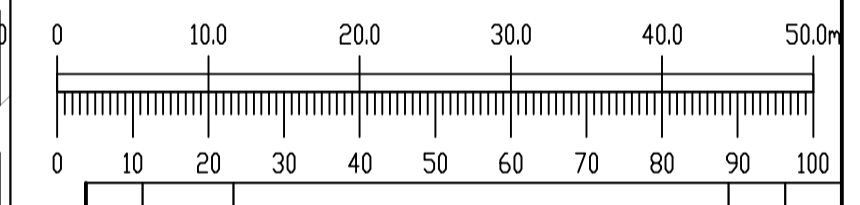
This drawing should not be scaled. Dimensions to be verified on site.
 Any discrepancies should be referred to the Engineer prior to work being put in hand.
 This drawing is the property of Waterman Moylan Consulting Engineers Limited and is issued on the condition that it is not copied, reproduced, retained or disclosed to any unauthorized person, either wholly or in part without the consent in writing of Waterman Moylan Consulting Engineers Limited.
 Block 5, East Point Business Park, Dublin D03 H3F4, Ireland
 T: +353 1 664 8900

- NOTES:
- DO NOT SCALE. USE FIGURED DIMENSIONS ONLY.
 - THIS DRAWING IS TO BE READ IN CONJUNCTION WITH ALL OTHER RELEVANT ARCHITECTURAL AND ENGINEERING DRAWINGS.

LEGEND

- INDICATES PROPOSED ROAD SURFACING - TYPE 1
- INDICATES PROPOSED ROAD SURFACING - TYPE 2
- INDICATES PROPOSED FOOTPATH
- INDICATES PROPOSED CYCLETRACK - OFF ROAD
- INDICATES PROPOSED GRASS VERGE
- INDICATES STONE FINISH AT ACCESS TO ATTENUATIONS
- INDICATES PROPOSED ROAD LEVEL
- INDICATES EXISTING OVERHEAD ESB POWERLINES
- INDICATES EXISTING OVERHEAD EIR POWERLINES
- INDICATES EXISTING TRANSMISSION GAS PIPE (HIGH PRESSURE)
- INDICATES EXISTING TRANSMISSION GAS PIPE WAYLEAVE 14m WIDE

NOTE:
 IT IS THE CONTRACTORS RESPONSIBILITY TO LAISE WITH GAS NETWORKS IRELAND PRIOR TO COMMENCEMENT OF ANY ROAD WORKS AND ESB/EIR TO REMOVE/RELOCATE OVERHEAD CABLES/POLES WHICH ARE OBSTRUCTING THE WORKS.



Rev	Date	Description	By	CHK
**	26	ISSUED FOR CONSTRUCTION	GB	JG

Amendments

Project: PORT ACCESS NORTHERN CROSS ROUTE
 PHASE 2
 DROGHEDA,
 CO. LOUTH

Title: ROADS LAYOUT AND LEVELS
 SHEET 4 OF 5

Client: MURPHY HOMES LTD

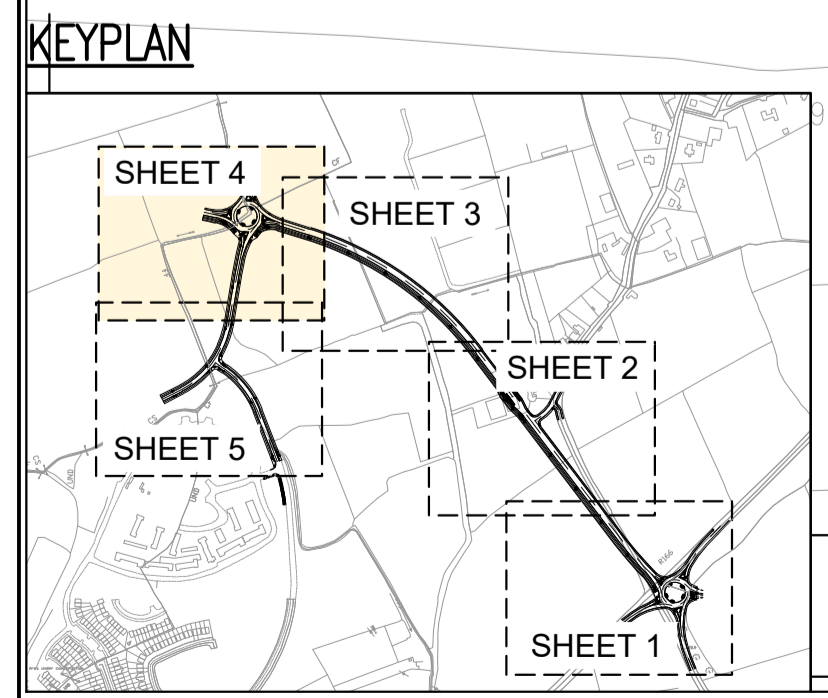
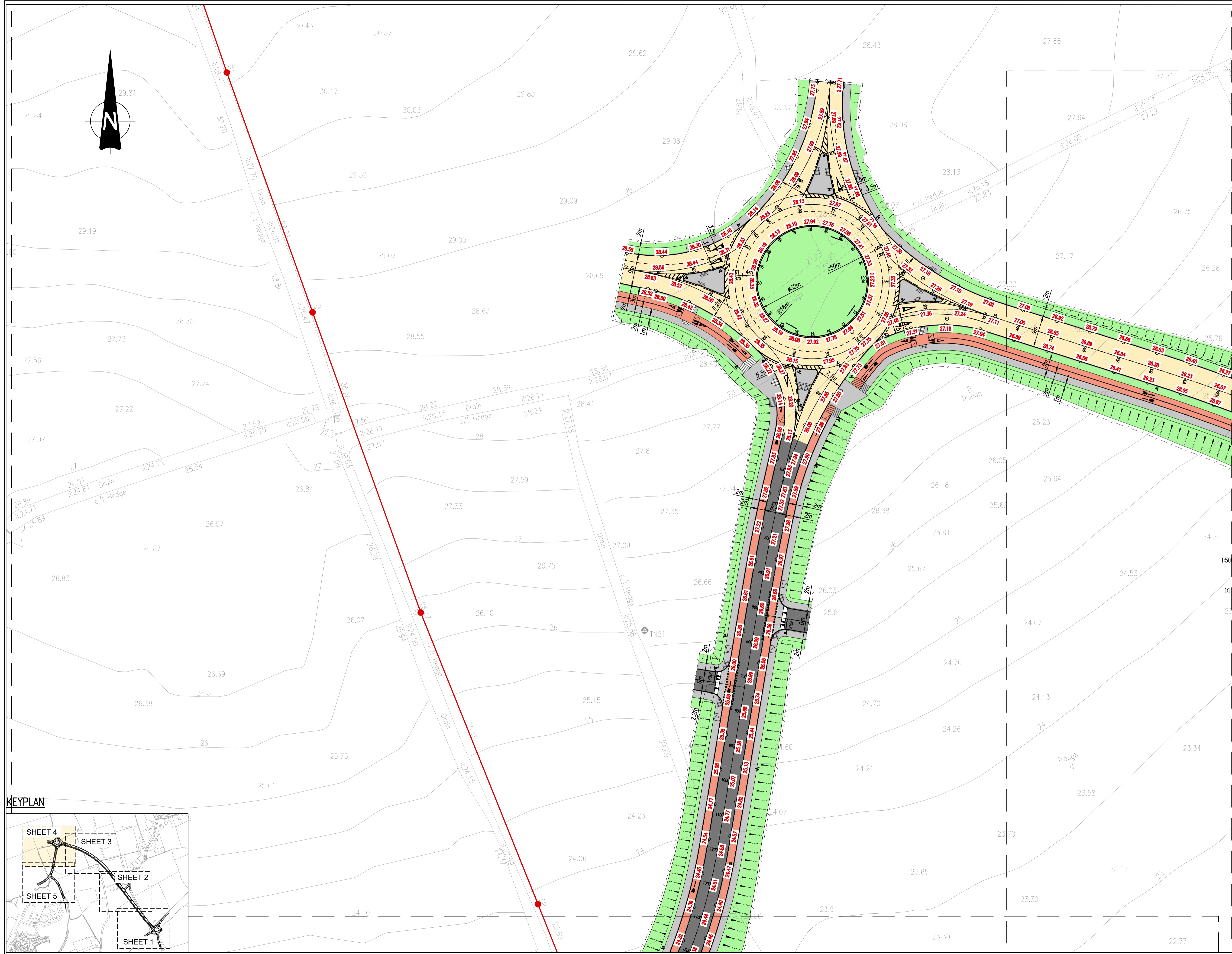


BLOCK 5, EASTPOINT BUSINESS PARK, ALFIE BYRNE ROAD,
 DUBLIN D03 H3F4 IRELAND. Tel: (01) 664 8900
 Email: info@waterman-moylan.ie www.waterman-moylan.ie

Status: FOR CONSTRUCTION

Designed By: J.G. Approved: JG Waterman Ref: 24-122
 Drawn By: G.Byrne Date: MARCH 2025 Scales @ A1: AS SHOWN

Project	Originator	Volume	Level	Type	Rate	Number	Revision
PAN	WAT	ZZ	XX	DR	C	C013	-



PLAN VIEW - PROPOSED ROADS LAYOUT AND LEVELS - SHEET 4 OF 5
 SCALE 1:500 @A1

Drawing Location: N:\Projects\24\24-122 PANCR Phase 2 Drawings\Waterman_Moylan\Civil\Construction\Roads\Drawings\PAN\WAT_ZZ_XX_DR_C-013-Roads Layout and Levels.dwg
 Date: 17/03/2025 8:08am